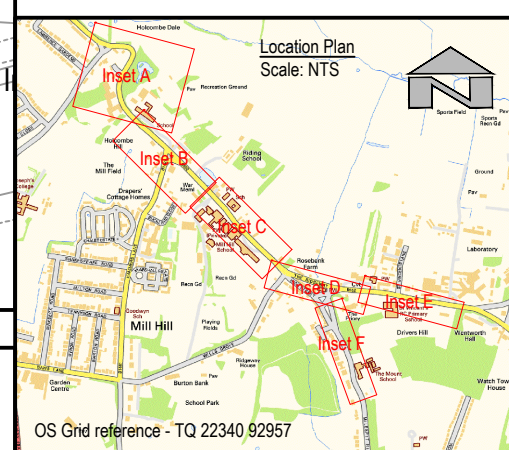


SAFETY, HEALTH AND ENVIRONMENTAL INFORMATION
 For construction, maintenance, cleaning and demolition risk refer to the relevant method statements and risk assessments related to this task for scheme Ref. BC/000864-20
 In addition to the hazard/risks normally associated with the types of work detailed on this drawing take note of the following. All works on this drawing will be carried out by a competent contractor working to an appropriate method statement and risk assessment.

KEY:

- Existing vegetation to be cut back to accommodate traffic signs
- Anti-skid surfacing (buff colour)
- Anti-skid surfacing (red colour)
- 20mph zone
- Existing vehicle activated sign (VAS) /Traffic Sign
- Proposed vehicle activated sign (VAS)/Traffic Sign
- Existing lighting column



This product includes mapping data licensed from Ordnance Survey with the permission of the Controller of Her Majesty's Stationery Office.
 © Crown copyright and database right 2016. All rights reserved.
 London Borough of Barnet. Licence No 100017674

REVISION

Revision Details	Design/Check	Date	Rev.

Purpose of issue
CONSULTATION

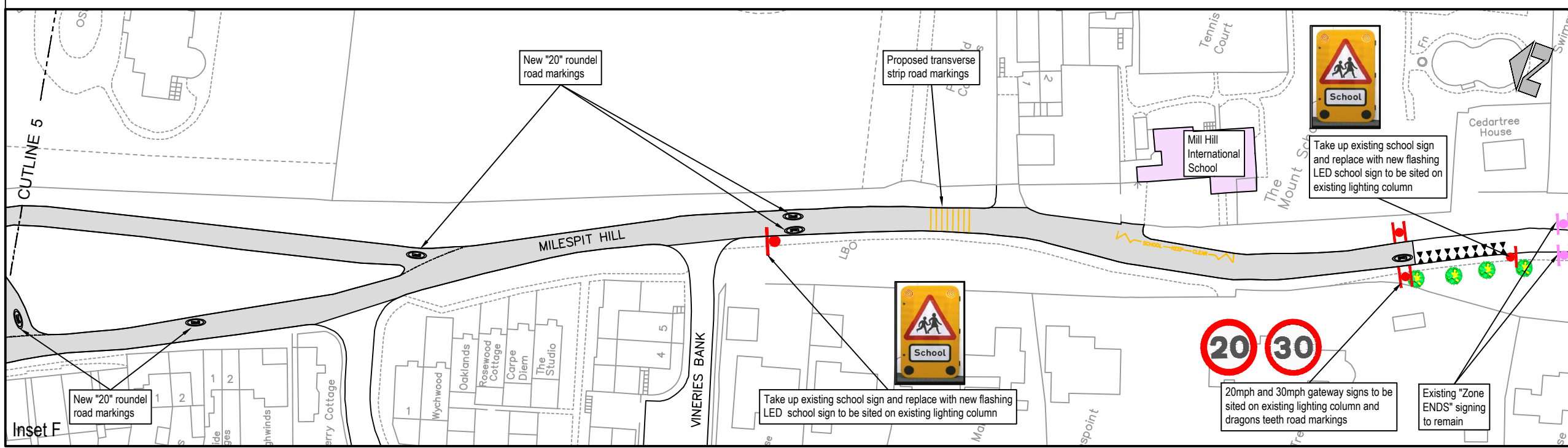
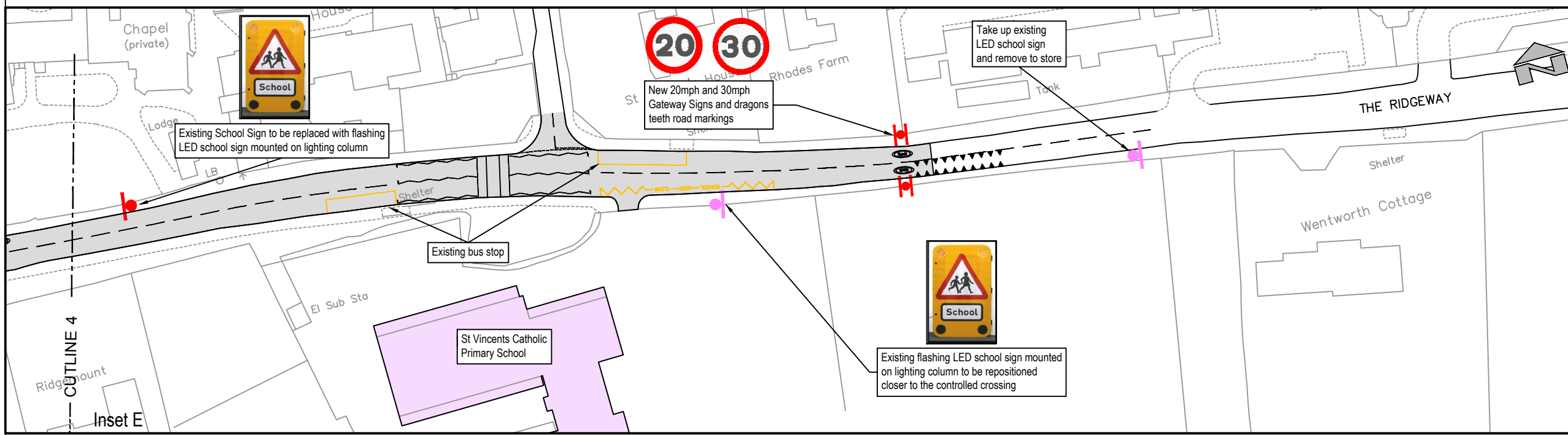
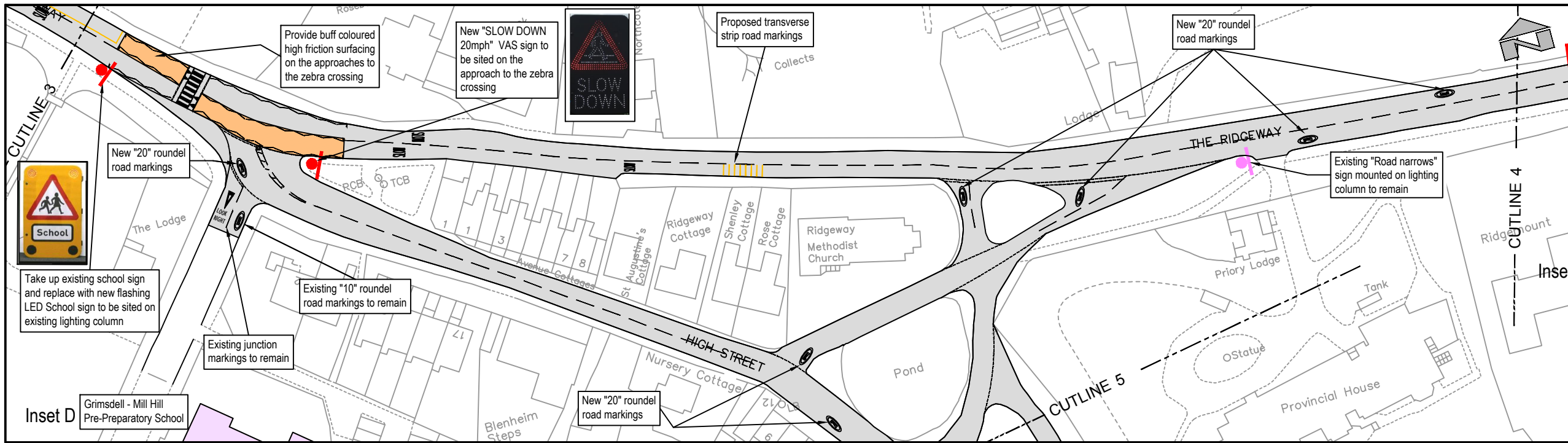


Scheme Ref. BC/000864-20
 Scheme title
**20mph Speed Restrictions
 Mill Hill Foundation**
 Drawing title
**General Arrangement
 (Sheet 2 of 3)**

Scale @ A3: 1:1,000

Design	Drawn	Checked	Approved
AKJ	LD	BB	GW
Date: 23-MAY-17	Date: 23-MAY-17	Date: 23-MAY-17	Date: 23-MAY-17

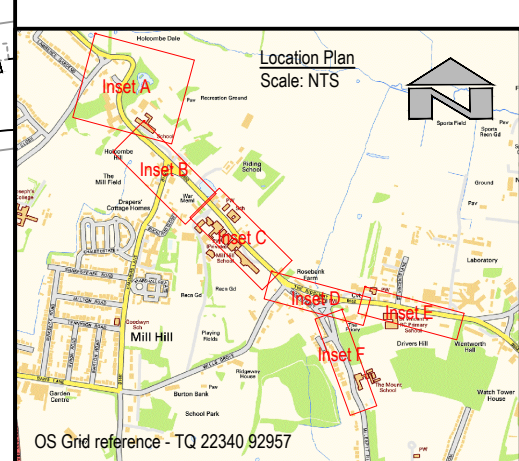




SAFETY, HEALTH AND ENVIRONMENTAL INFORMATION
 For construction, maintenance, cleaning and demolition risk refer to the relevant method statements and risk assessments related to this task for scheme Ref. BC/000864-20
 In addition to the hazard/risks normally associated with the types of work detailed on this drawing take note of the following. All works on this drawing will be carried out by a competent contractor working to an appropriate method statement and risk assessment.

KEY:

- Existing vegetation to be cut back to accommodate traffic signs
- Anti-skid surfacing (buff colour)
- Anti-skid surfacing (red colour)
- 20mph zone
- Existing vehicle activated sign (VAS) /Traffic Sign
- Proposed vehicle activated sign (VAS)/Traffic Sign
- Existing lighting column



This product includes mapping data licensed from Ordnance Survey with the permission of the Controller of Her Majesty's Stationery Office.
 © Crown copyright and database right 2016. All rights reserved.
 London Borough of Barnet. Licence No 100017674

REVISION

Revision Details	Design/Check	Date	Rev.

Purpose of issue
CONSULTATION



Client:
RE Scheme Ref. BC/000864-20
 Scheme title
**20mph Speed Restrictions
 Mill Hill Foundation**

Drawing title
**General Arrangement
 (Sheet 3 of 3)**

Scale @ A3: 1:1,000

Design	Drawn	Checked	Approved
AKJ	LD	BB	GW
Date: 23-MAY-17	Date: 23-MAY-17	Date: 23-MAY-17	Date: 23-MAY-17



BC000864-20-CONS-003 P01